

Paper Reference 4GE1/01
Pearson Edexcel
International GCSE (9–1)

Geography
PAPER 1: Physical geography

Friday 17 May 2024 – Afternoon

Diagram Booklet

THIS DIAGRAM BOOKLET MUST BE RETURNED
WITH THE QUESTION PAPER AT THE END OF THE
EXAMINATION.

In the boxes below, write your name, centre number and
candidate number.

| | | | | | |
|---------------------|--|--|--|--|--|
| Surname | | | | | |
| Other names | | | | | |
| Centre Number | | | | | |
| Candidate Number | | | | | |

INSTRUCTIONS

There may be spare copies of some diagrams in case you need them.

Contents

Page

SECTION B

3 Figure 4c

4 Figure 5c

5 Figure 6c

Spare copies

6 Figure 4c

7 Figure 5c

8 Figure 6c

Figure 4c

Relationship between river width and average velocity

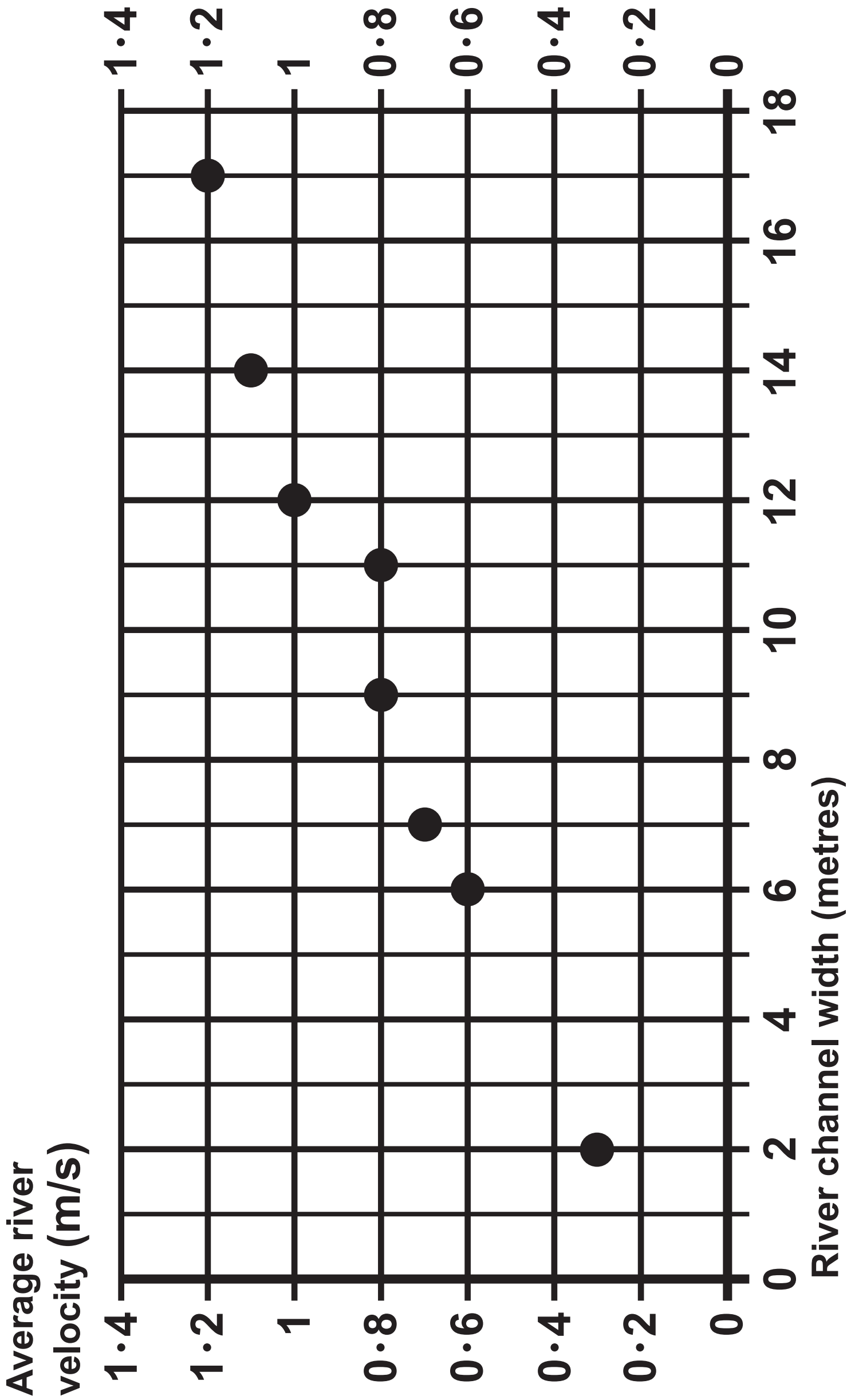


Figure 5c

Relationship between distance along the coast and average pebble size

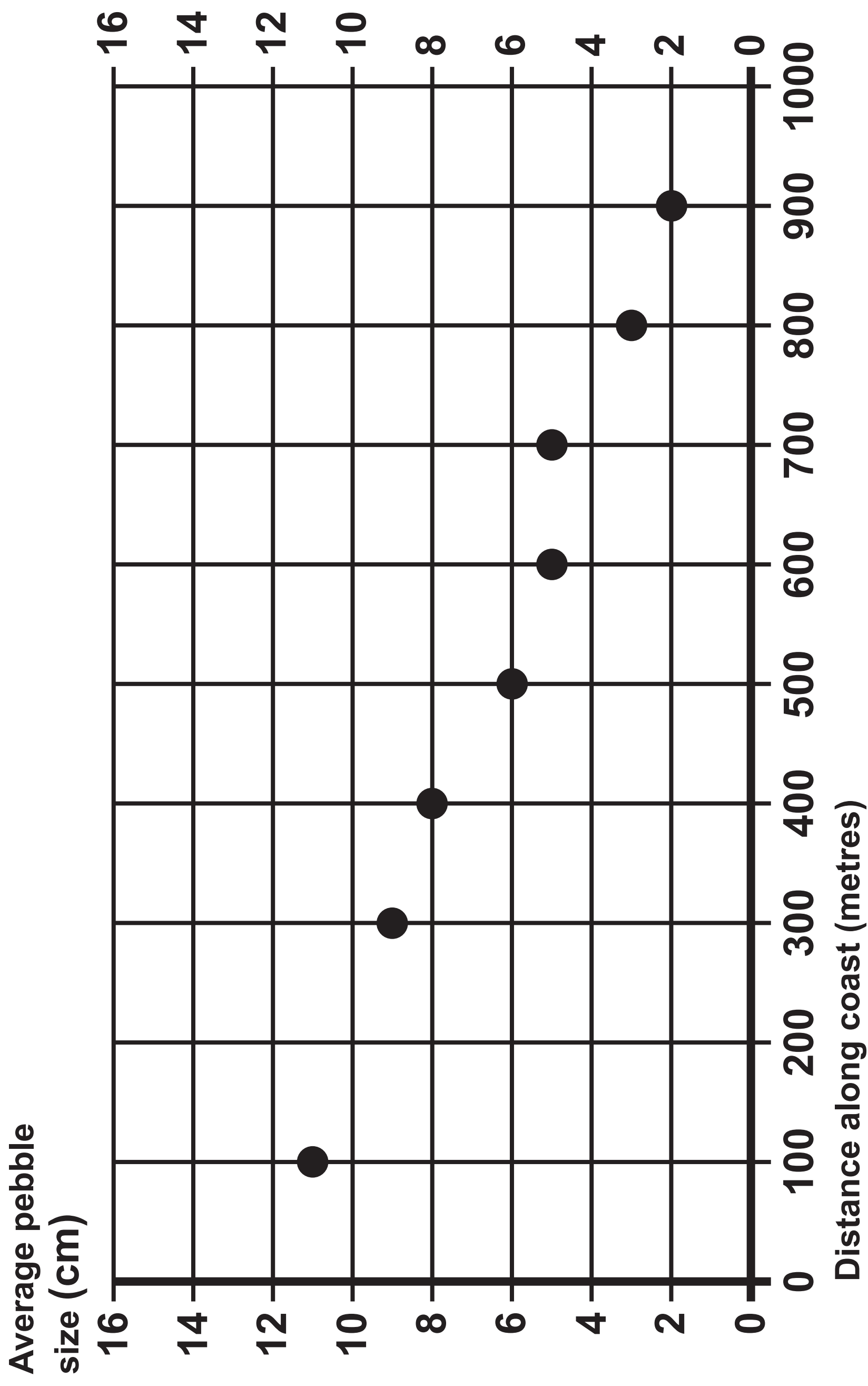


Figure 6c

Relationship between air pressure and precipitation

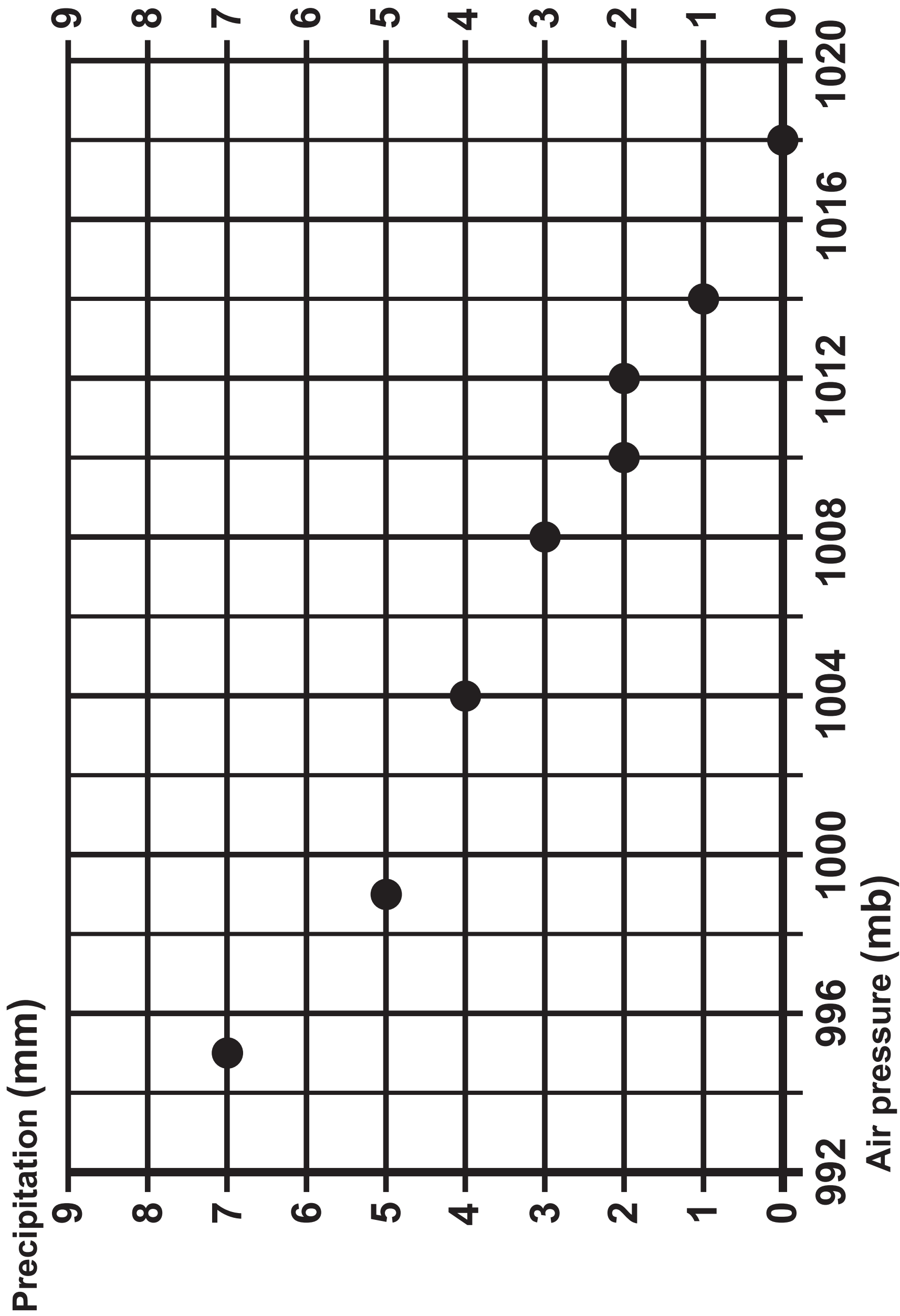


Figure 4c

Relationship between river width and average velocity

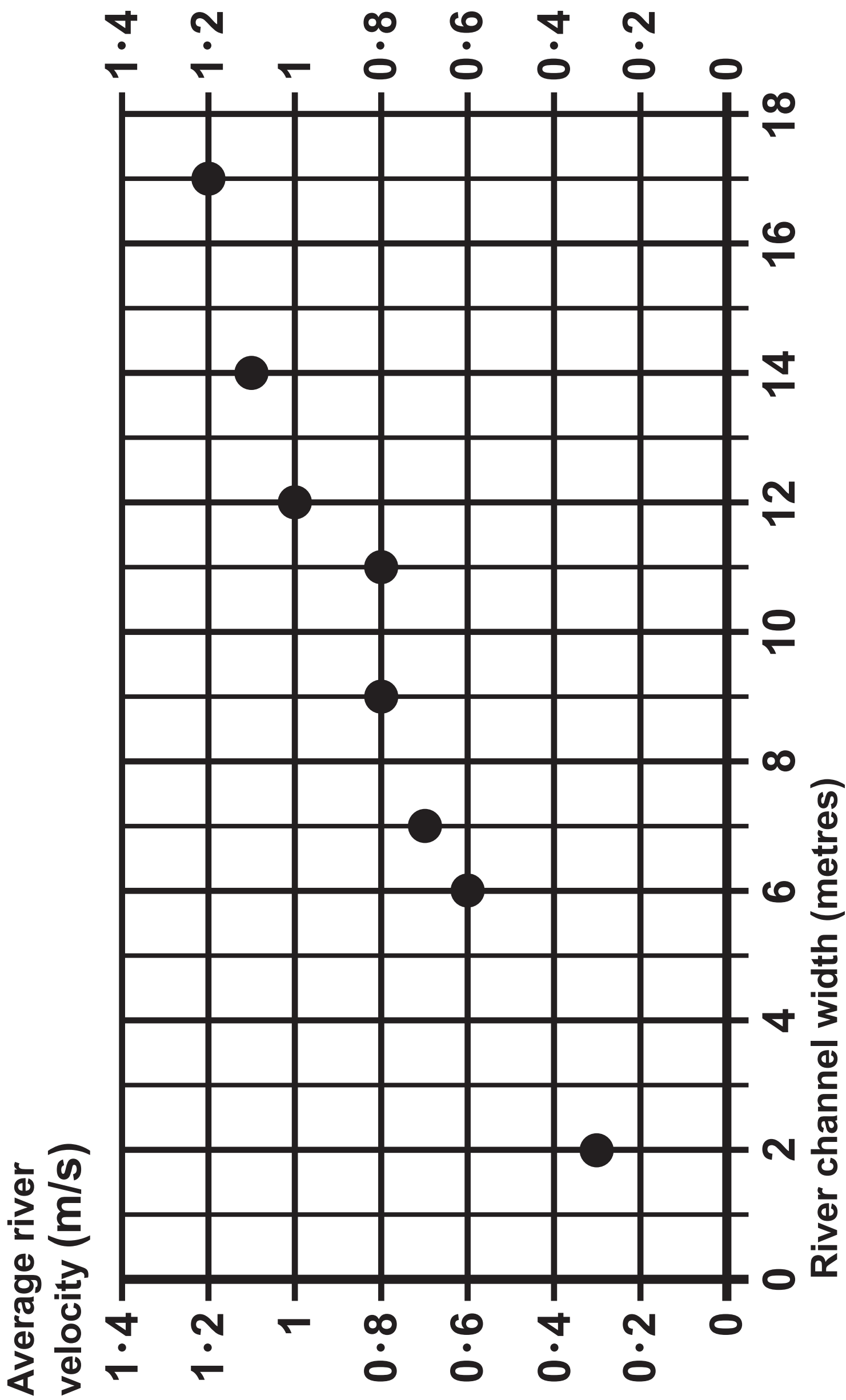


Figure 5c

Relationship between distance along the coast and average pebble size

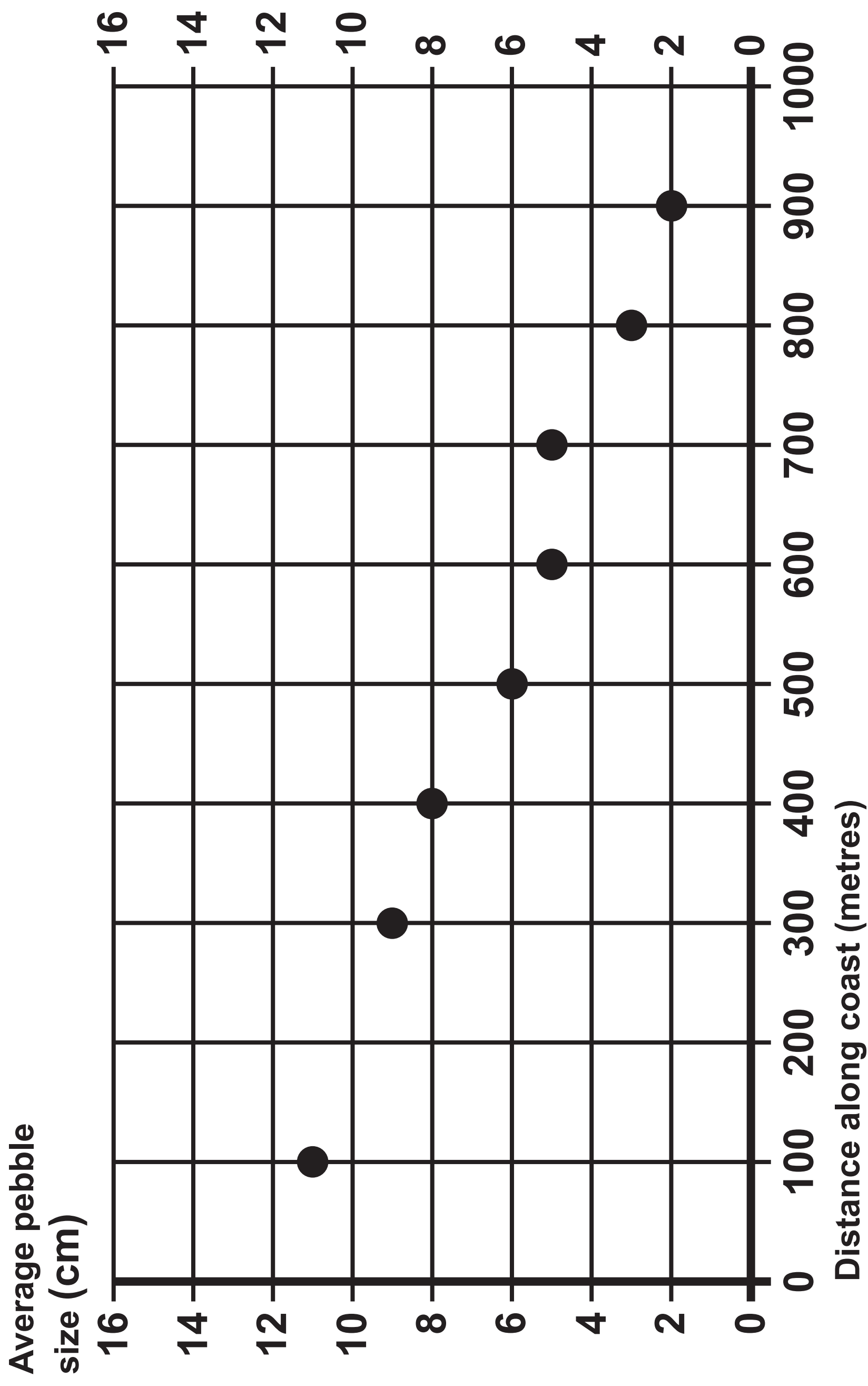


Figure 6c

Relationship between air pressure and precipitation

